









TRAFFIC RESTRICTIONS

SCALE: NTS DWG NO: BAF19-TM1 v1
 DATE: June 2019 DRAWN BY: CJP

This map is based on Ordnance Survey material with the permission of Ordnance Survey on behalf of the Controller of Her Majesty's Stationery Office © Crown copyright. Unauthorised reproduction infringes Crown copyright and may lead to prosecution or civil proceedings. 100019829, 2019.

LEGEND

-  Road closed except for access & no parking 24 hours a day 8am 29 Aug - 6pm 1 Sept
-  Road closed & no parking 24 hours a day 8am 27 Aug - 10pm 3 Sept
-  Road open to traffic with no parking 24 hours a day 8 am 29 Aug - 6pm 1 Sept
-  No Parking except for buses 2pm to 8pm 30 Aug to 1 Sept
-  Road closed 4pm to 11pm 29 Aug - 1 Sept
-  Alternative route
-  Emergency Rendezvous Points
-  Disabled parking

IMPORTANT NOTES

1) All parking restrictions will be enforced with a tow away scheme also in operation.